

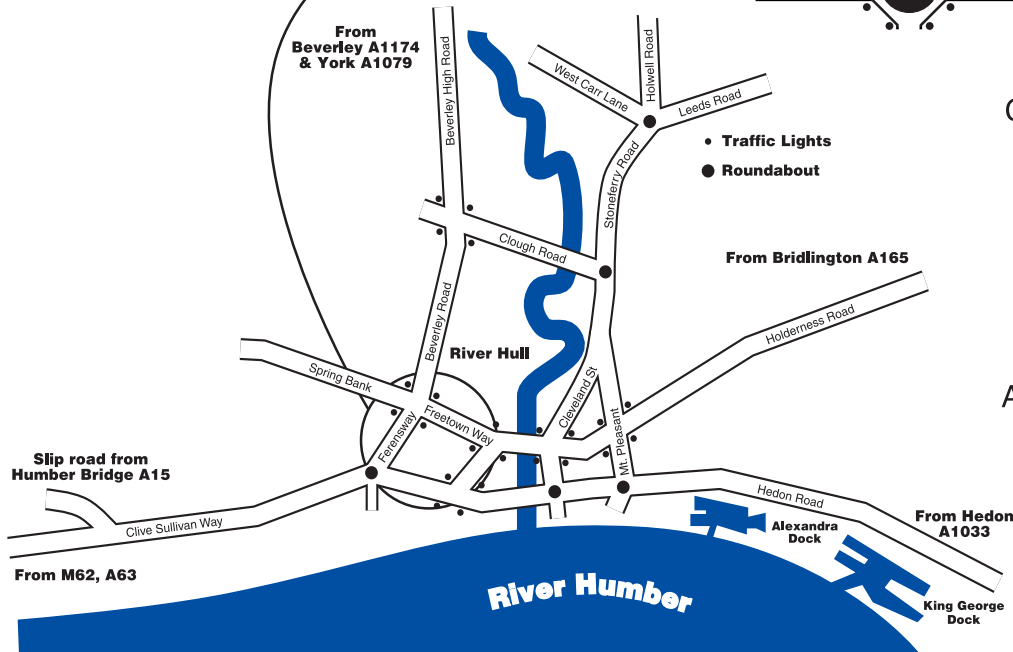
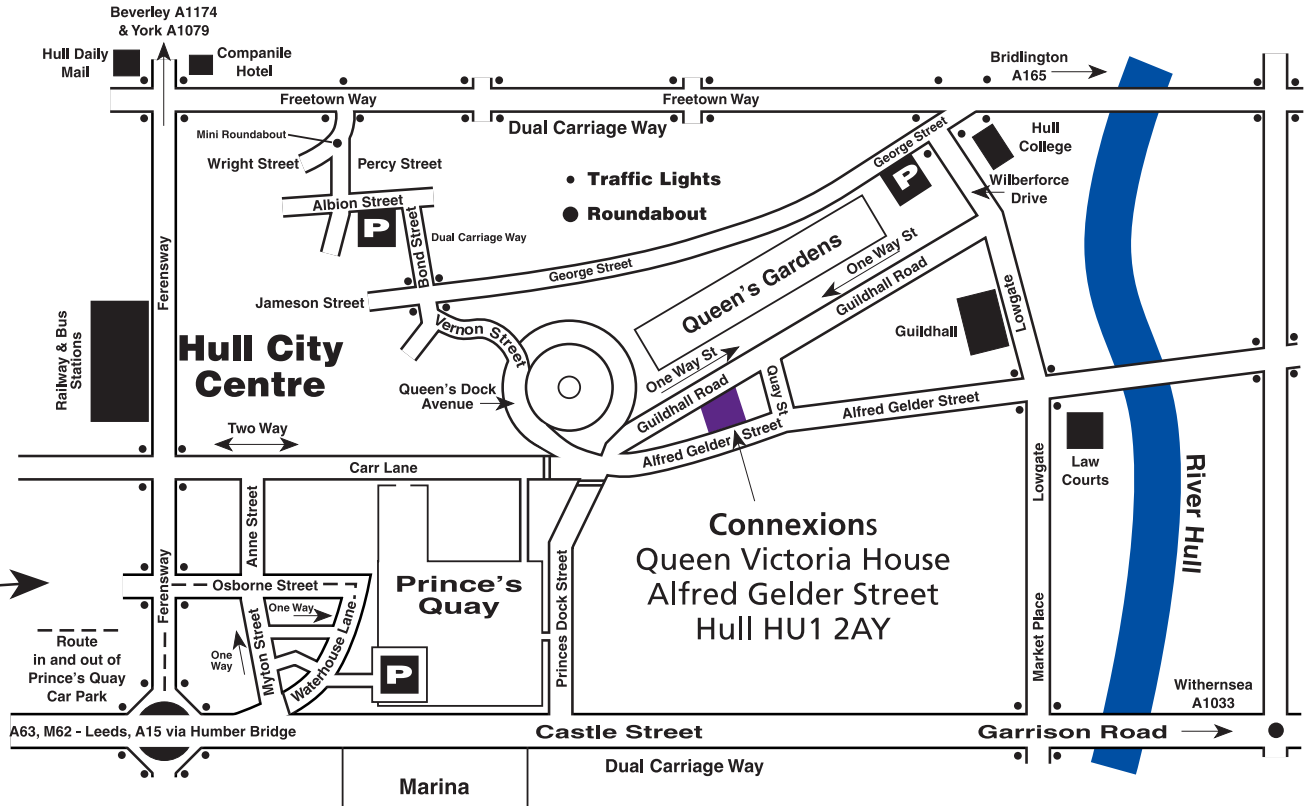


Connexions*
Queen Victoria House
Alfred Gelder Street
Hull HU1 2AY

 **(01482) 223081**
 **(01482) 218787**

***Incorporating**
Corporate Services
and
Guidance Services and Information
Systems Support Units

Not to Scale



George Street Car Park is recommended at

up to 5 hour £2.90,
 over 5 hours £4.70*

as alternative to
 Prince's Quay Shopping Centre.

Access to Carr Lane, Alfred Gelder Street by
 walking through Prince's Quay.

(*Prices as at March 2002)

For written directions see overleaf.



INVESTOR IN PEOPLE

Direction to Connexions Hull

From M62 and Humber Bridge

Follow main signs to Hull City Centre - this takes you under the Humber Bridge. Continue along this dual carriageway and at one point you will go over a raised section of road which is an 'S' bend. At the next junction go straight on and then you will see "Prince's Quay Shopping Centre" on the left and 'Hull Marina' on the right. At the next traffic lights turn left and you will pass the golden 'King Billy' statue. This road is 'Market Place' then 'Lowgate'. At the next traffic lights if you are heading for 'George Street' car park, you should carry straight on and you will pass 'Hull College' on your right. At the next lights turn left the multi storey car park is on this junction and the entrance is round the corner in 'George Street'. Walk across 'Queen's Gardens' to the Connexions Centre from the car park.

From Beverley or York via A1079

Continue towards Hull City Centre until you see the 'Hull Daily Mail' building on your right and the 'Campanile Hotel' on you left. At this junction turn left into 'Freetown Way' and take the second right turn filter off this dual carriageway (about 1/2 mile). This right turn takes you into 'George Street' and you will see the multi-storey car park straight ahead. Walk across 'Queen's Gardens' to the Connexions Centre from the car park.